





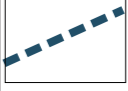



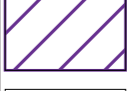



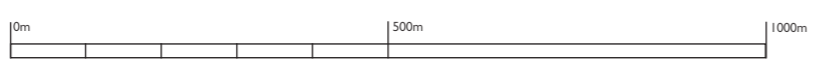


**KEY**

-  Proposed Development Site Area
-  Built Up Area Boundary
-  MSDC - Policy C1: Countryside Area of Development Restraint
-  High Wild Area of Outstanding Natural Beauty
-  Ancient and Semi Natural Woodland
-  Ancient Replanted Woodland
-  Sites of Special Scientific Interest
-  Site of Nature Conservation Importance
-  Listed Building
-  Conservation Area
-  Scheduled Ancient Monument
-  Bluebell Railway Extension
-  Floodplains



REV	DESCRIPTION	DATE	INITIALS



**Ramsay & Co**  
**Landscape Architecture**  
 The Studio, 68 Cuckfield Road, Hurstpierpoint, West Sussex, BN6 9SB  
 T: 01273 834 198 M: 07973 770047 E: landscape@ramsayandco.com www.ramsayandco.com

Project Title Jeffrey's Farm, Lewes Road, Horsted Keynes, West Sussex	Scale 1:10,000@A3	Initials AR	Date 09-08-16
Drawing Title Figure 02: Landscape and Planning Policy Designations	Drawing Number RCO / 180 / Figure 02	Revision 00	