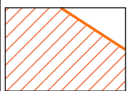
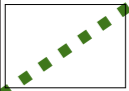
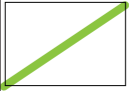




KEY

-  Proposed development site area
-  PROW: Footpath
-  PROW: Bridleway
-  Viewpoint Locations
-  Zone of Theoretical Visibility (ZTV)



REV	DESCRIPTION	DATE	INITIALS



Project Title Jeffrey's Farm, Lewes Road, Horsted Keynes, West Sussex	Scale 1:10,000@A3	Initials AR	Date 09-08-16
Drawing Title Figure 01: PROW and Viewpoint Locations	Drawing Number RCO / 180 / Figure 01	Revision 00	